

# Norfolk Boreas Offshore Wind Farm

# Works Plan

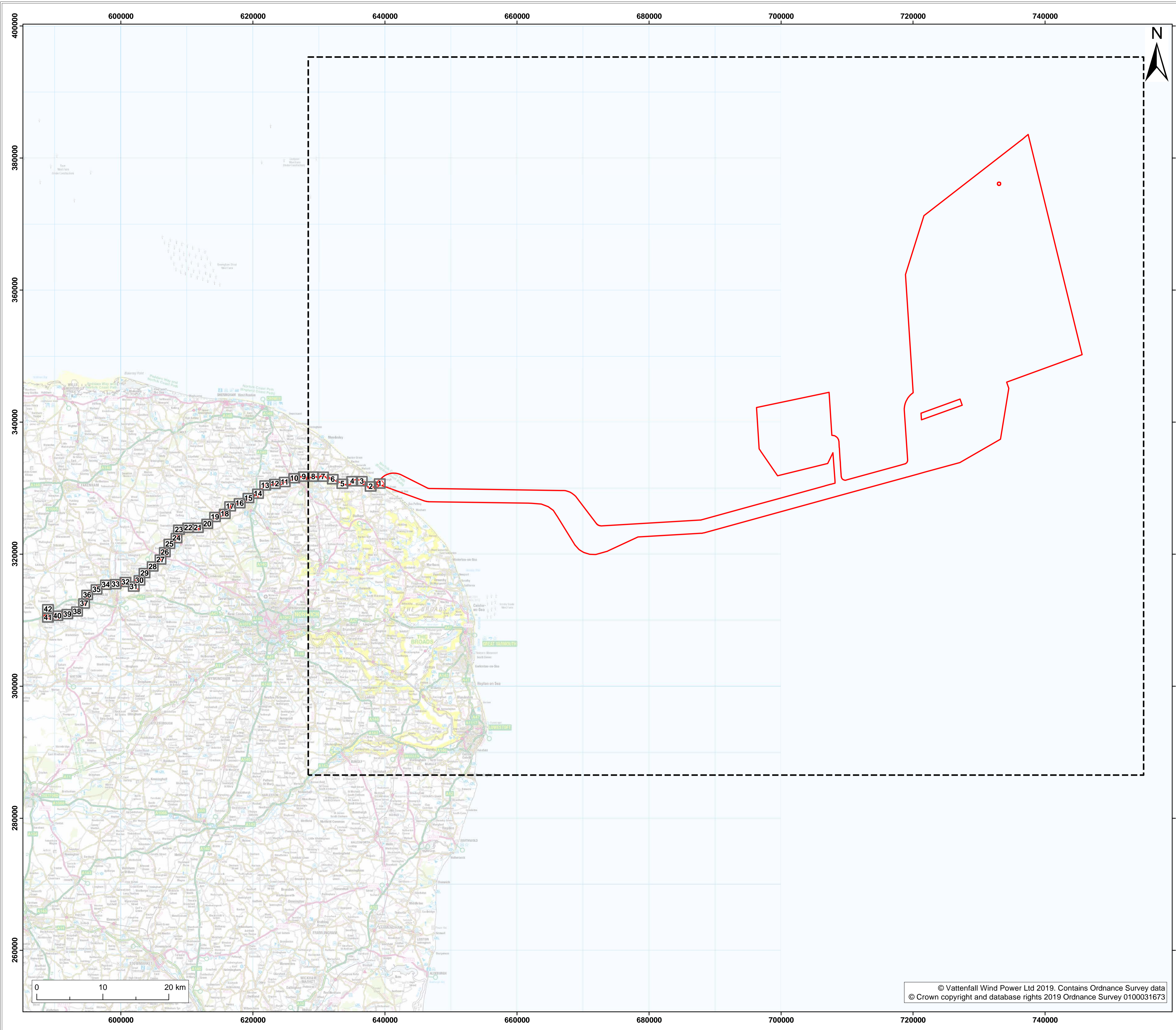
## Part 1 of 4

## DCO document 2.4

Applicant: Norfolk Boreas Limited  
Document Reference: 2.4  
Deadline: 13

Date: July 2020  
Revision: Version 3  
Author: Royal HaskoningDHV

*Photo: Ormonde Offshore Wind Farm*



- Legend:
- Order limits
  - Sheet boundary (offshore)
  - Sheet boundary (onshore)

Project: **Norfolk Boreas Offshore Wind Farm**      Report: **Development Consent Order**

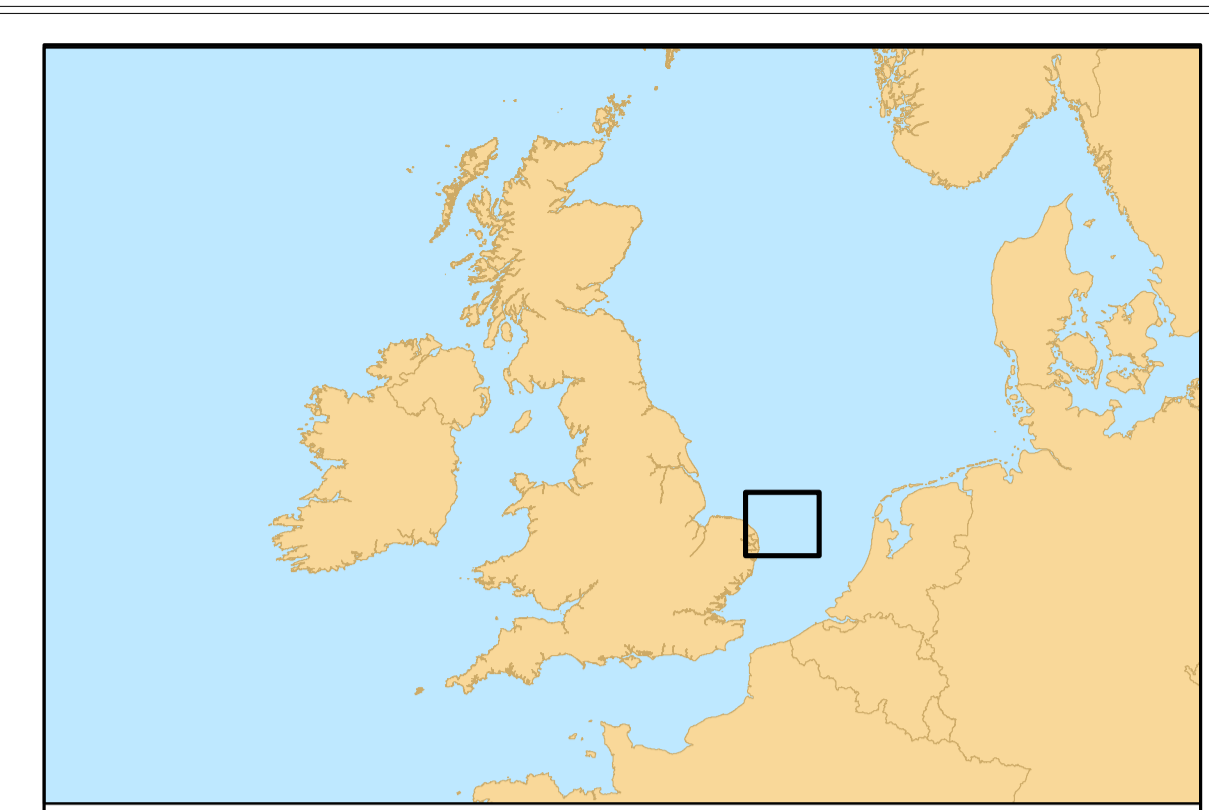
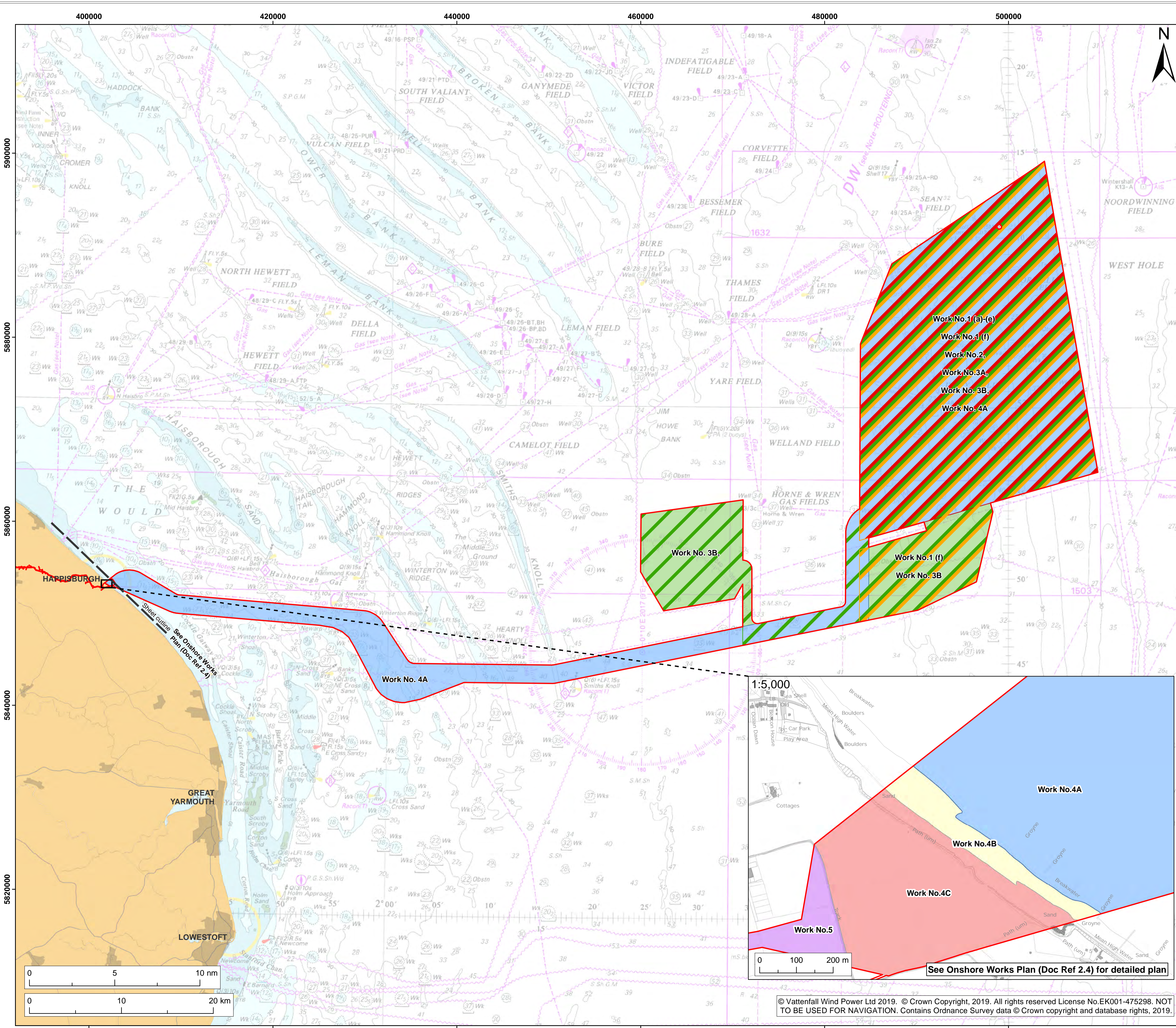
Title: **2.4 Works plan (key plan)**

Doc Ref: 2.4	APFP Ref: 5(2)(j)	Drawing No: PB5640-007-000-004			
Revision: 01	Date: 14/01/2019	Drawn: LB	Checked: DT	Size: A1	Scale: 1:275,000

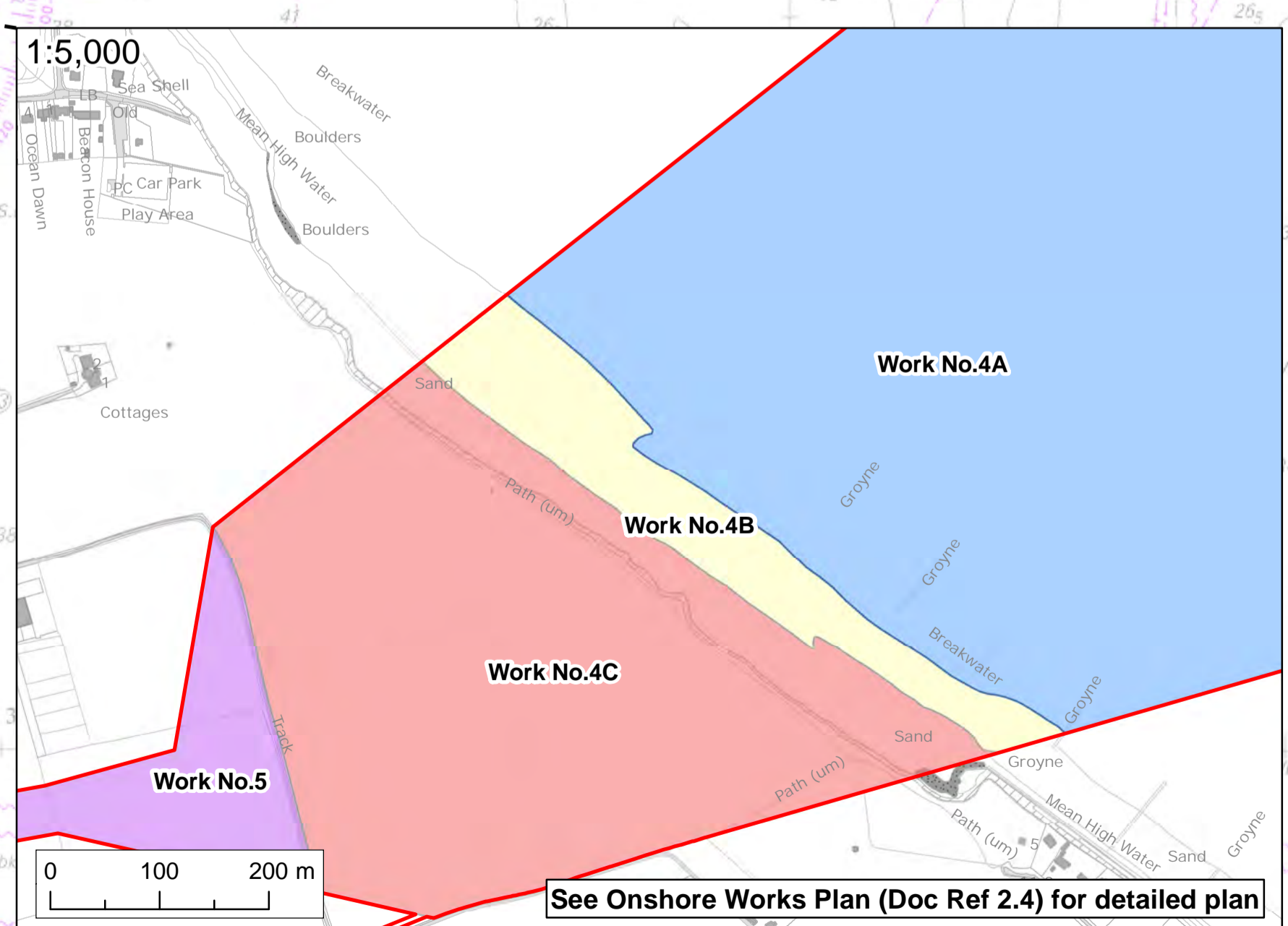
Co-ordinate system: British National Grid      EPSG: 27700

© Vattenfall Wind Power Ltd 2019. Contains Ordnance Survey data  
© Crown copyright and database rights 2019 Ordnance Survey 0100031673





- Legend:**
- Order Limits
  - Applicable Under Scenario 1 only
- Works Number**
- Work No. 1 (a-e), Work No.2, Work No.3A
  - Work No. 1 (f)
  - Work No. 3B
  - Work No. 4A
  - Work No. 4B
  - Work No. 4C
  - Work No. 5



Project: **Norfolk Boreas Offshore Wind Farm** Report: **Development Consent Order**

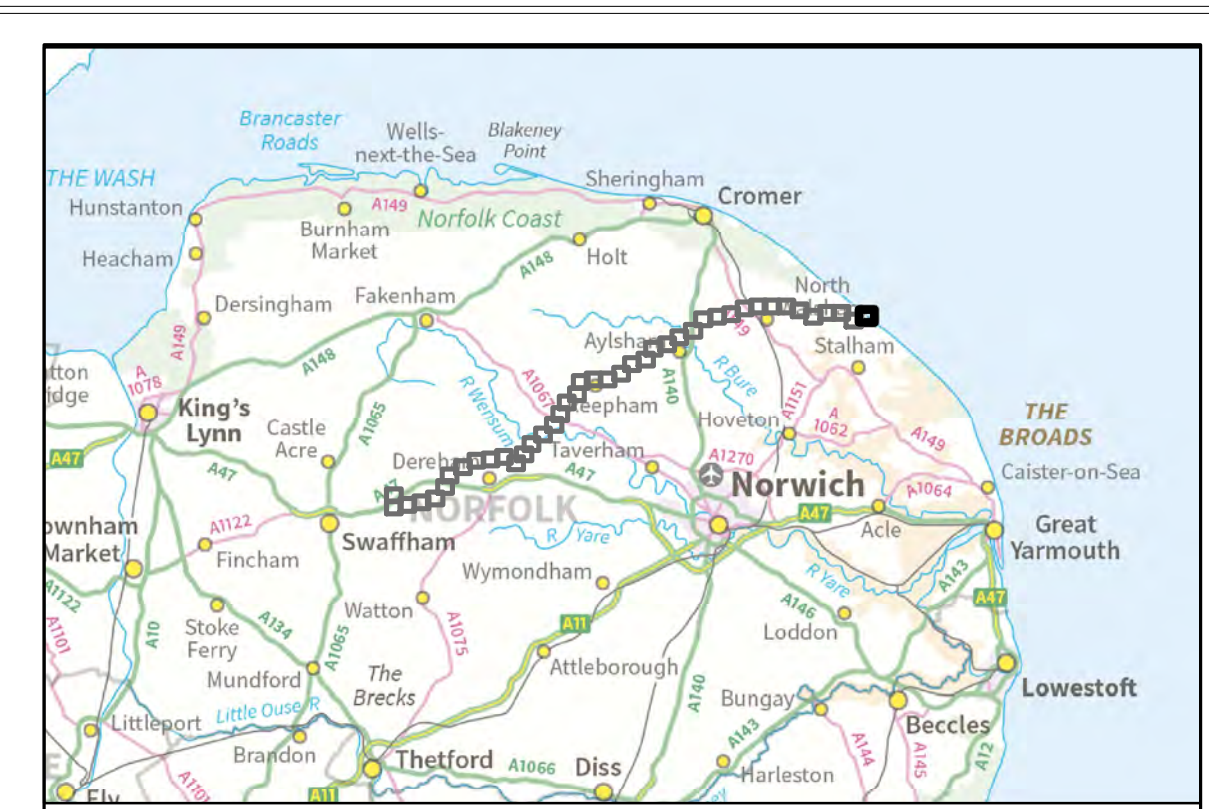
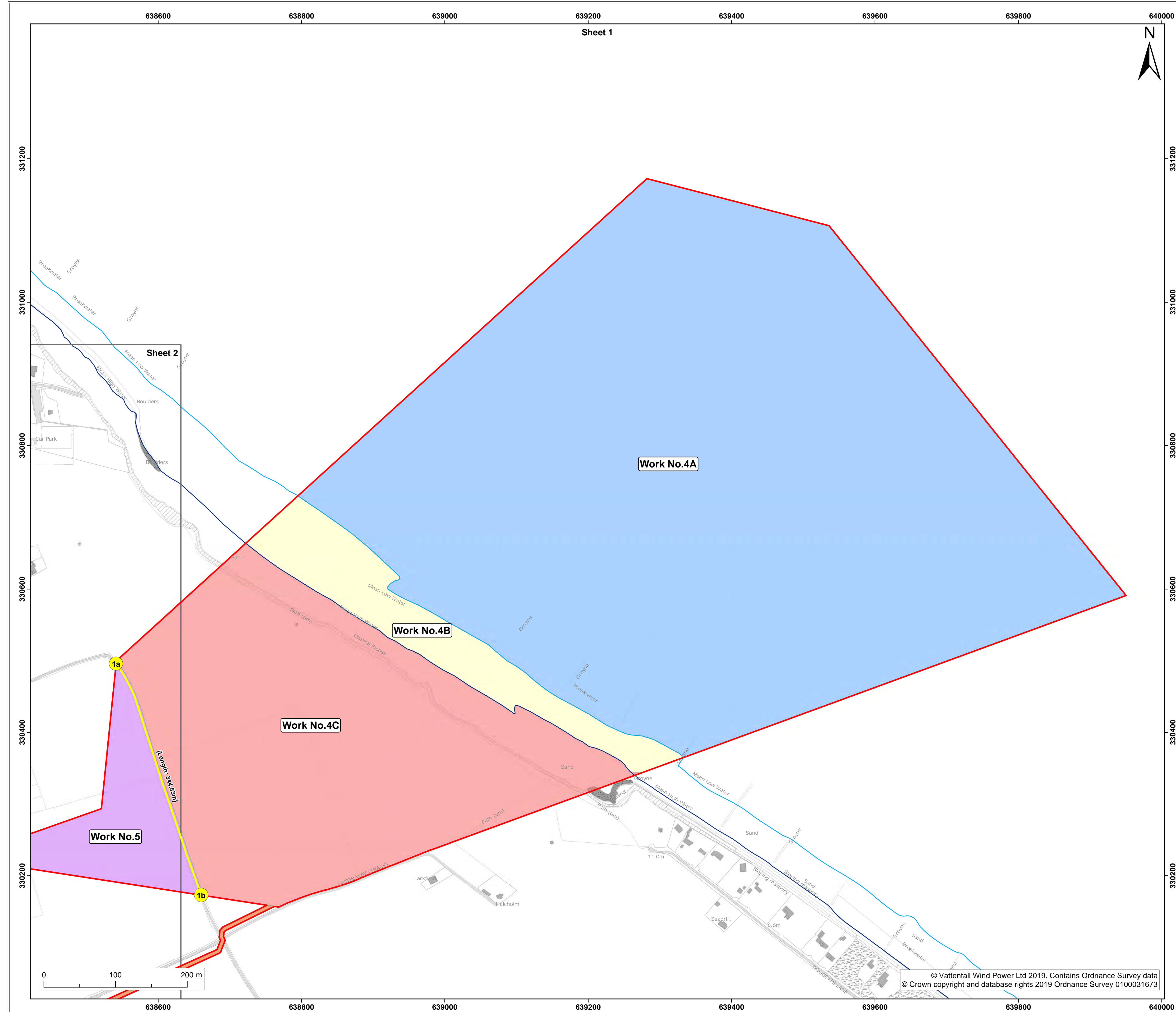
Title: **2.4 Works plan (Offshore)**

Doc Ref: 2.4	APFP Ref: 5(2)(j)	Drawing No: PB5640-007-000-005			
Revision: 06	Date: 15/11/2019	Drawn: JT	Checked: DT	Size: A1	Scale: 1:200,000
Revision: 05	Date: 14/03/2019	Drawn: LB	Checked: DT	Size: A1	Scale: 1:200,000

Co-ordinate system: ETRS 1989 UTM Zone 31N EPSG: 25831



© Vattenfall Wind Power Ltd 2019. © Crown Copyright, 2019. All rights reserved License No.EK001-475298. NOT TO BE USED FOR NAVIGATION. Contains Ordnance Survey data © Crown copyright and database rights, 2019.



- Legend:
- Order limits
  - Sheet boundary
  - Work No.4A
  - Work No.4B
  - Work No.4C
  - Work No.5
- Land to be used in connection with construction or maintenance of the works
- Site side access
  - Street subject to street works (private tracks)
  - Points referred to in Schedule 2 of the DCO

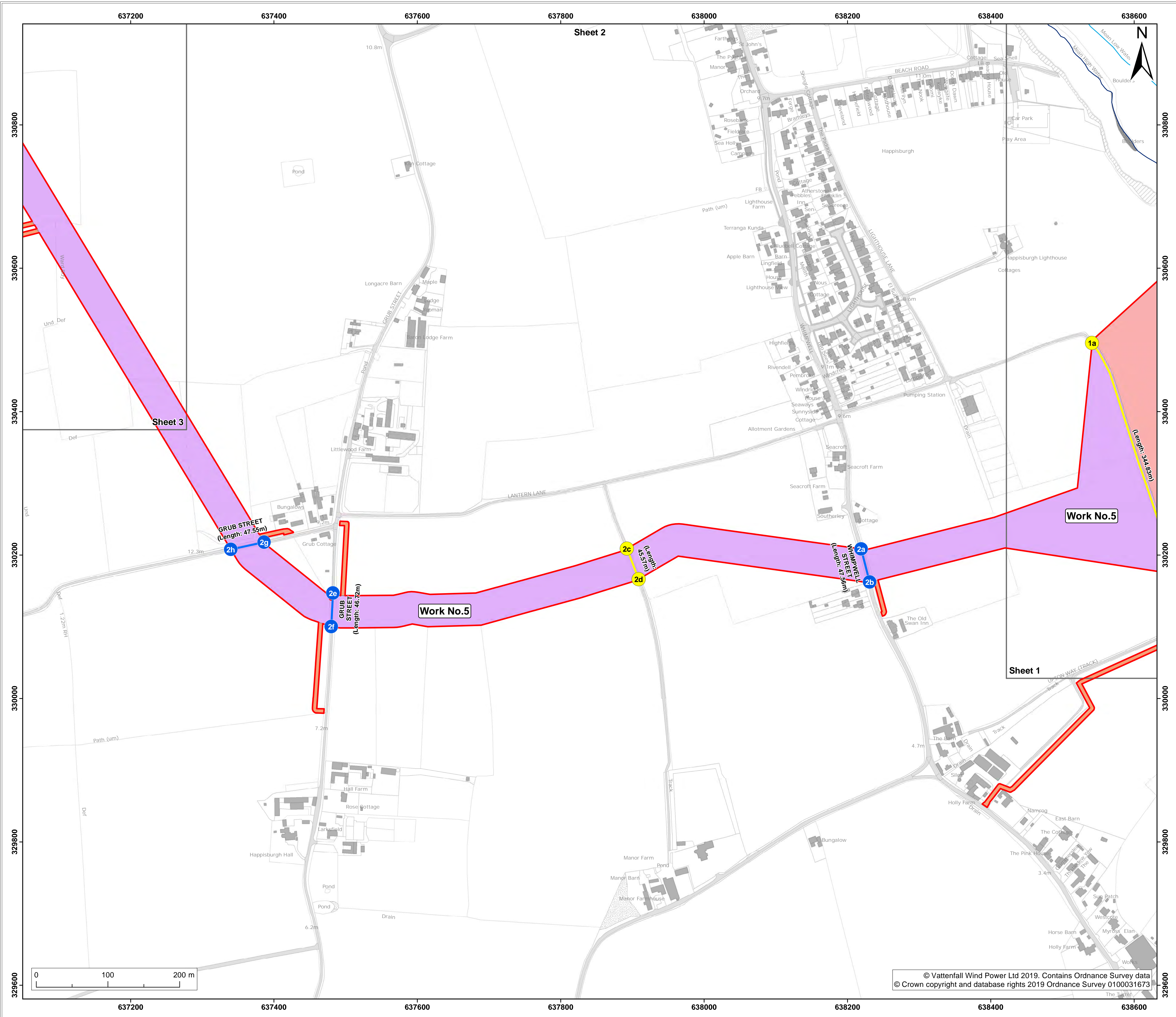
Project: **Norfolk Boreas Offshore Wind Farm**      Report: **Development Consent Order**

Title: **2.4 Works plan (onshore) (sheet 1 of 42) (November 2019 Revision)**

Doc Ref: 2.4	APFP Ref: 5(2)(j)	Drawing No: PB5640-007-000-006			
Revision: 07	Date: 05/11/2019	Drawn: LB	Checked: CD	Size: A1	Scale: 1:2,500
06	14/05/2019	LB	CD	A1	1:2,500

Co-ordinate system: British National Grid      EPSG: 27700





**Legend:**

- Order limits
- Sheet boundary
- Work No.4C
- Work No.5

**Land to be used in connection with construction or maintenance of the works**

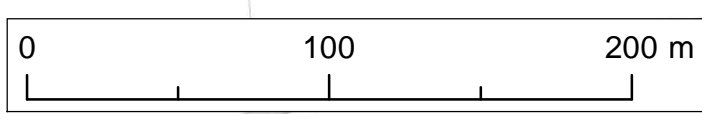
- Site side access
- Street subject to street works (streets)
- Points referred to in Schedule 2 of the DCO
- Street subject to street works (private tracks)
- Points referred to in Schedule 2 of the DCO

Project: **Norfolk Boreas Offshore Wind Farm** Report: **Development Consent Order**

Title: **2.4 Works plan (onshore) (sheet 2 of 42) (November 2019 Revision)**

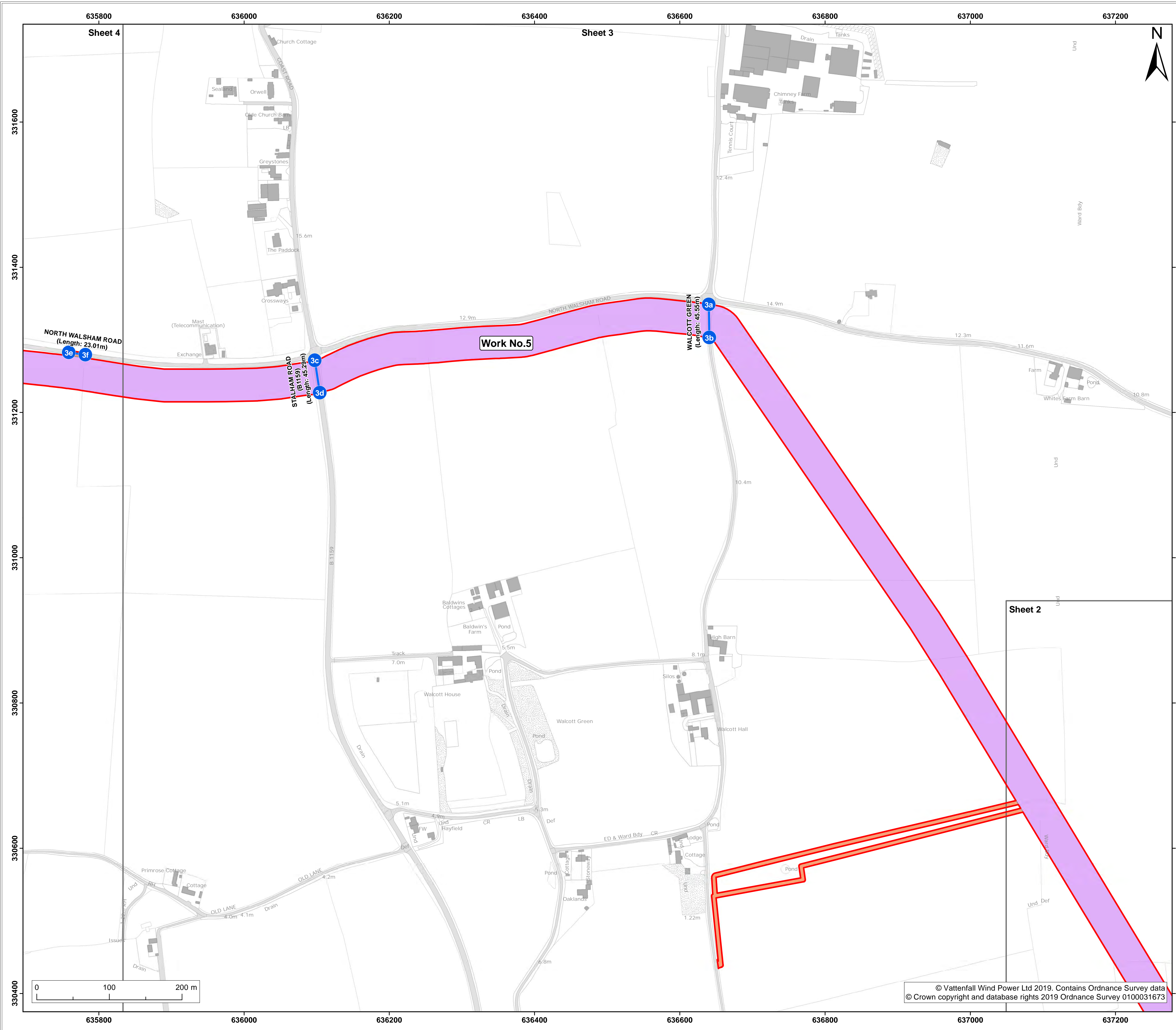
Doc Ref: 2.4	APFP Ref: 5(2)(j)	Drawing No: PB5640-007-000-006			
Revision: 07	Date: 05/11/2019	Drawn: LB	Checked: CD	Size: A1	Scale: 1:2,500
06	14/05/2019	LB	CD	A1	1:2,500

Co-ordinate system: British National Grid EPSG: 27700



© Vattenfall Wind Power Ltd 2019. Contains Ordnance Survey data © Crown copyright and database rights 2019 Ordnance Survey 0100031673





- Legend:**
- Order limits
  - Sheet boundary
  - Work No.5
  - Land to be used in connection with construction or maintenance of the works
  - Site side access
  - Street subject to street works (streets)
  - Points referred to in Schedule 2 of the DCO

Project: **Norfolk Boreas Offshore Wind Farm**      Report: **Development Consent Order**

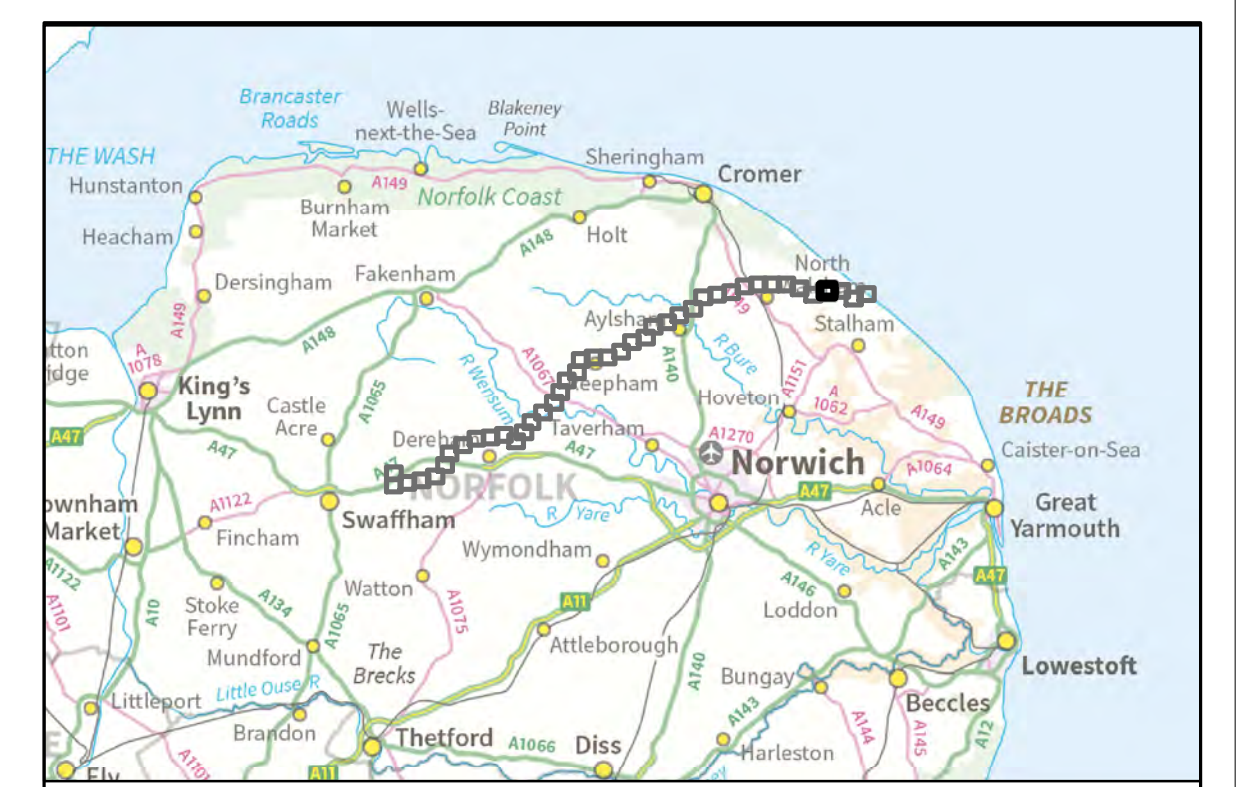
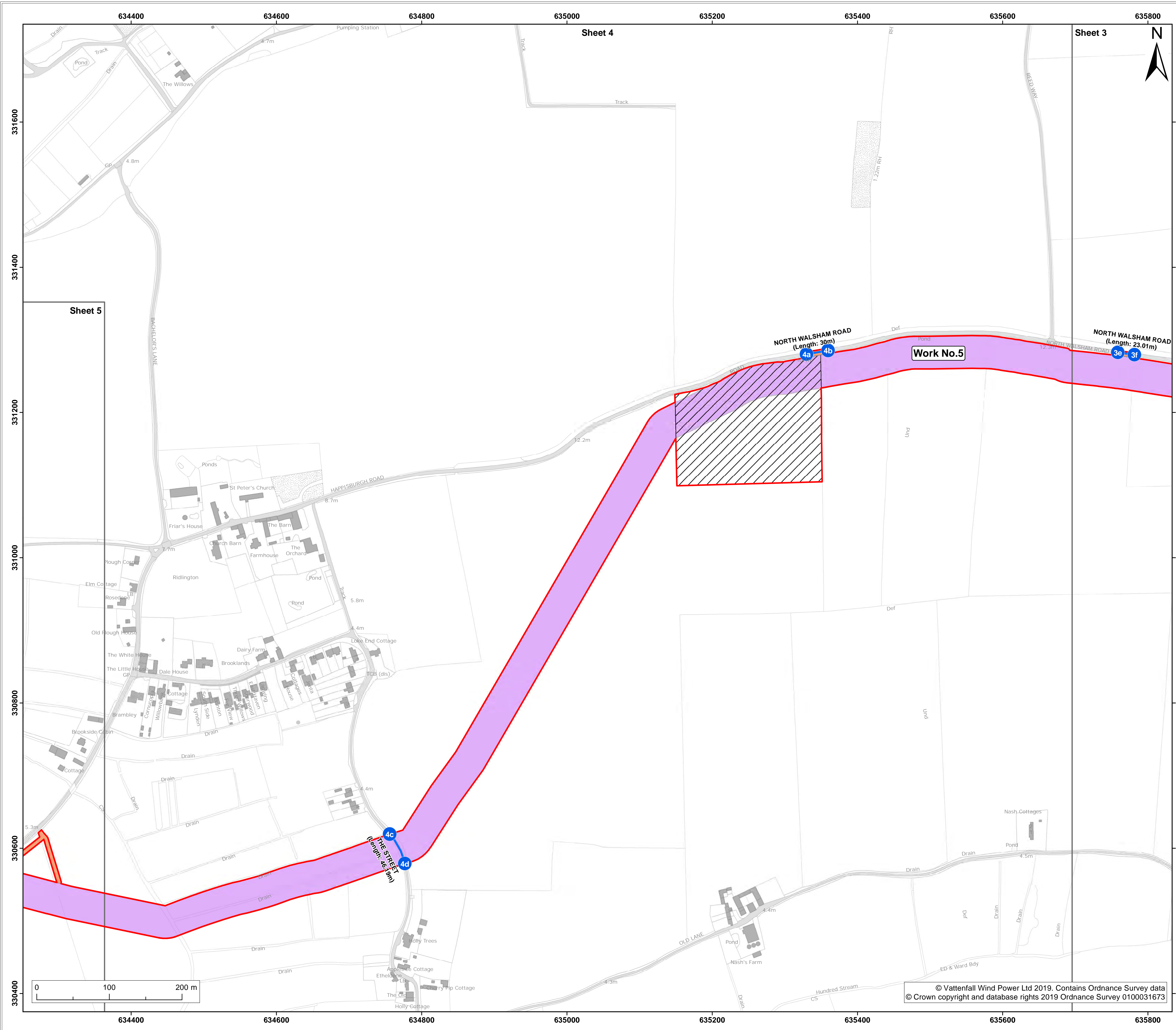
Title: **2.4 Works plan (onshore) (sheet 3 of 42) (November 2019 Revision)**

Doc Ref: 2.4	APFP Ref: 5(2)(j)	Drawing No: PB5640-007-000-006			
Revision: 07	Date: 05/11/2019	Drawn: LB	Checked: CD	Size: A1	Scale: 1:2,500
06	14/05/2019	LB	CD	A1	1:2,500

Co-ordinate system: British National Grid      EPSG: 27700



© Vattenfall Wind Power Ltd 2019. Contains Ordnance Survey data © Crown copyright and database rights 2019 Ordnance Survey 0100031673



- Legend:**
- Order limits
  - Sheet boundary
  - Work No.5
  - Land to be used in connection with construction or maintenance of the works**
  - Mobilisation zone (used under Scenario 2 only)
  - Site side access
  - Street subject to street works (streets)
  - Points referred to in Schedule 2 of the DCO

Project: **Norfolk Boreas Offshore Wind Farm**      Report: **Development Consent Order**

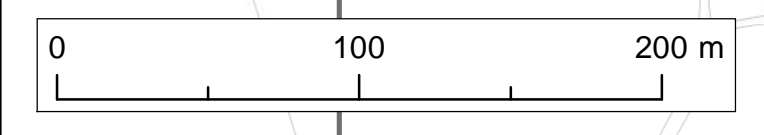
Title: **2.4 Works plan (onshore) (sheet 4 of 42) (November 2019 Revision)**

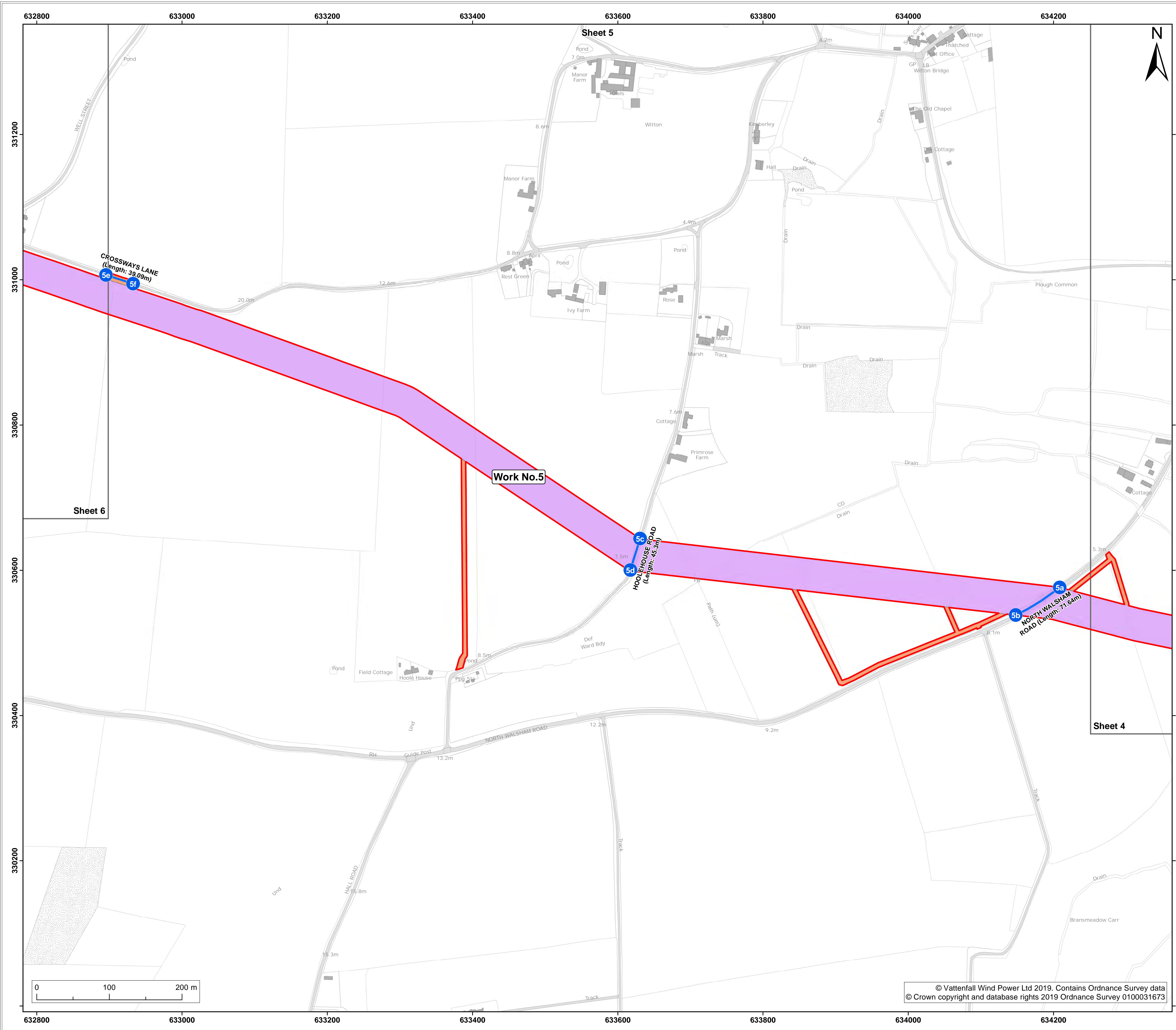
Doc Ref: 2.4	APFP Ref: 5(2)(j)	Drawing No: PB5640-007-000-006
Revision: 07	Date: 05/11/2019	Drawn: LB    Checked: CD    Size: A1    Scale: 1:2,500
Revision: 06	Date: 14/05/2019	Drawn: LB    Checked: CD    Size: A1    Scale: 1:2,500

Co-ordinate system: **British National Grid**      EPSG: 27700



© Vattenfall Wind Power Ltd 2019. Contains Ordnance Survey data © Crown copyright and database rights 2019 Ordnance Survey 0100031673





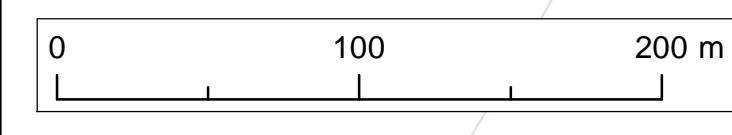
- Legend:**
- Order limits
  - Sheet boundary
  - Work No.5
  - Land to be used in connection with construction or maintenance of the works
  - Site side access
  - Street subject to street works (streets)
  - Points referred to in Schedule 2 of the DCO

Project: **Norfolk Boreas Offshore Wind Farm**      Report: **Development Consent Order**

Title: **2.4 Works plan (onshore) (sheet 5 of 42) (November 2019 Revision)**

Doc Ref: 2.4	APFP Ref: 5(2)(j)	Drawing No: PB5640-007-000-006			
Revision: 07	Date: 05/11/2019	Drawn: LB	Checked: CD	Size: A1	Scale: 1:2,500
06	14/05/2019	LB	CD	A1	1:2,500

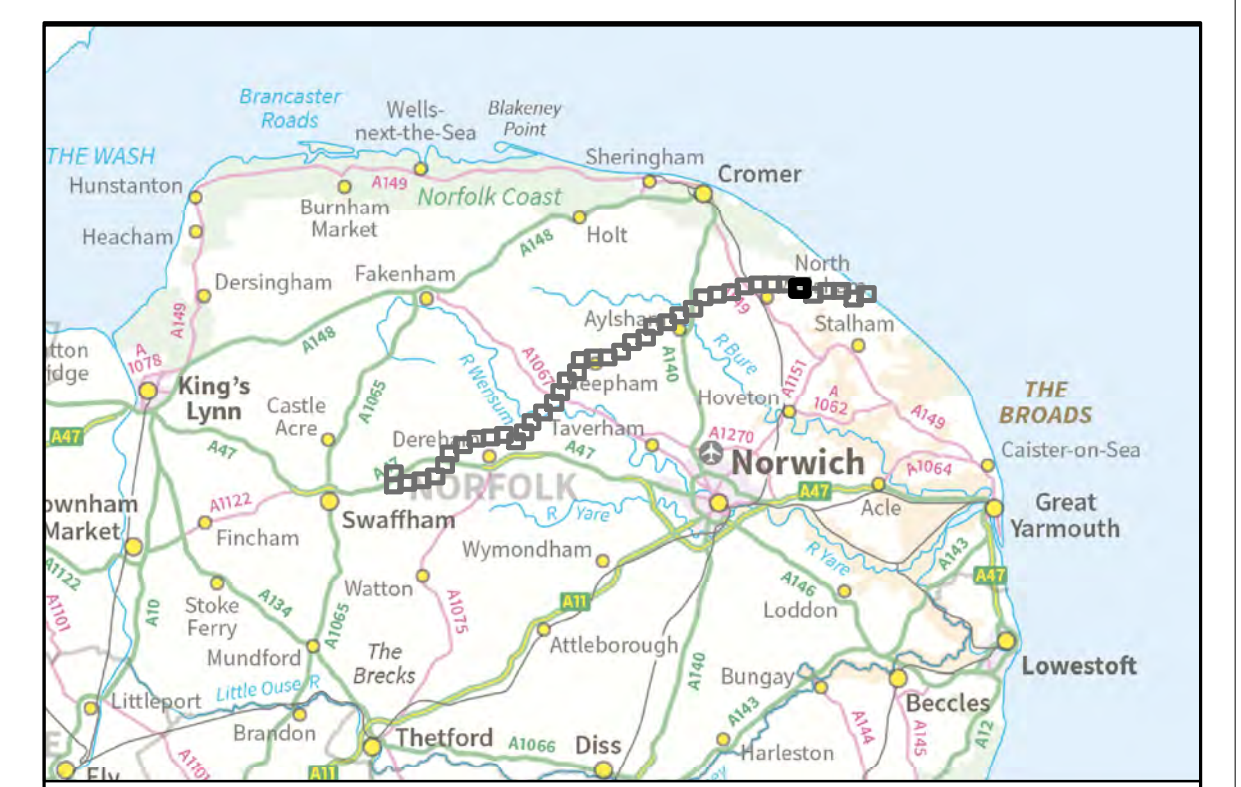
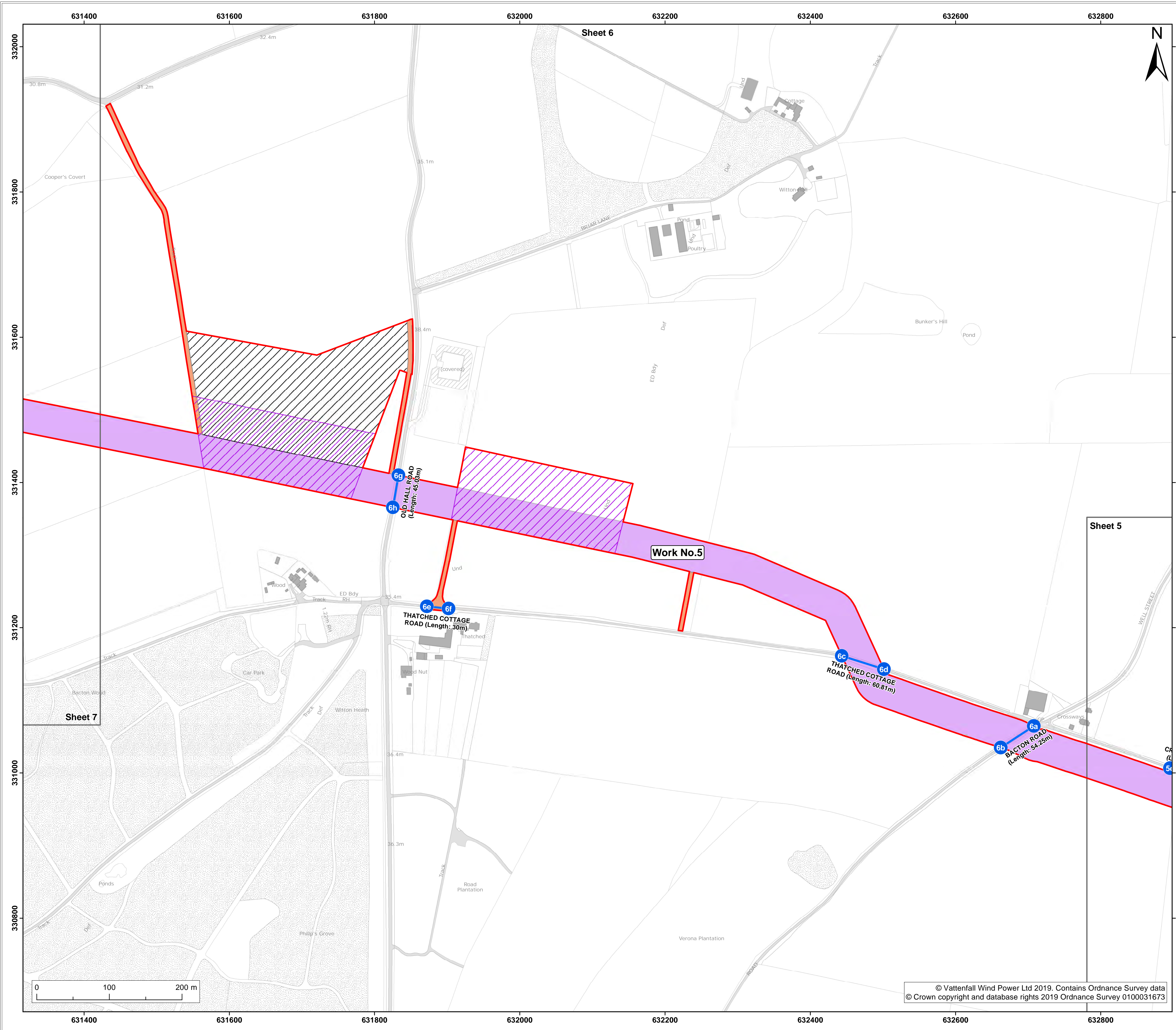
Co-ordinate system: British National Grid      EPSG: 27700



© Vattenfall Wind Power Ltd 2019. Contains Ordnance Survey data  
© Crown copyright and database rights 2019 Ordnance Survey 0100031673







- Legend:**
- Order limits
  - Sheet boundary
  - Work No.5
- Land to be used in connection with construction or maintenance of the works**
- Mobilisation zone (used under Scenario 2 only)
  - Trenchless crossing zone (used under Scenario 2 only)
  - Site side access
- Street subject to street works (streets)
- Points referred to in Schedule 2 of the DCO

Project: **Norfolk Boreas Offshore Wind Farm**      Report: **Development Consent Order**

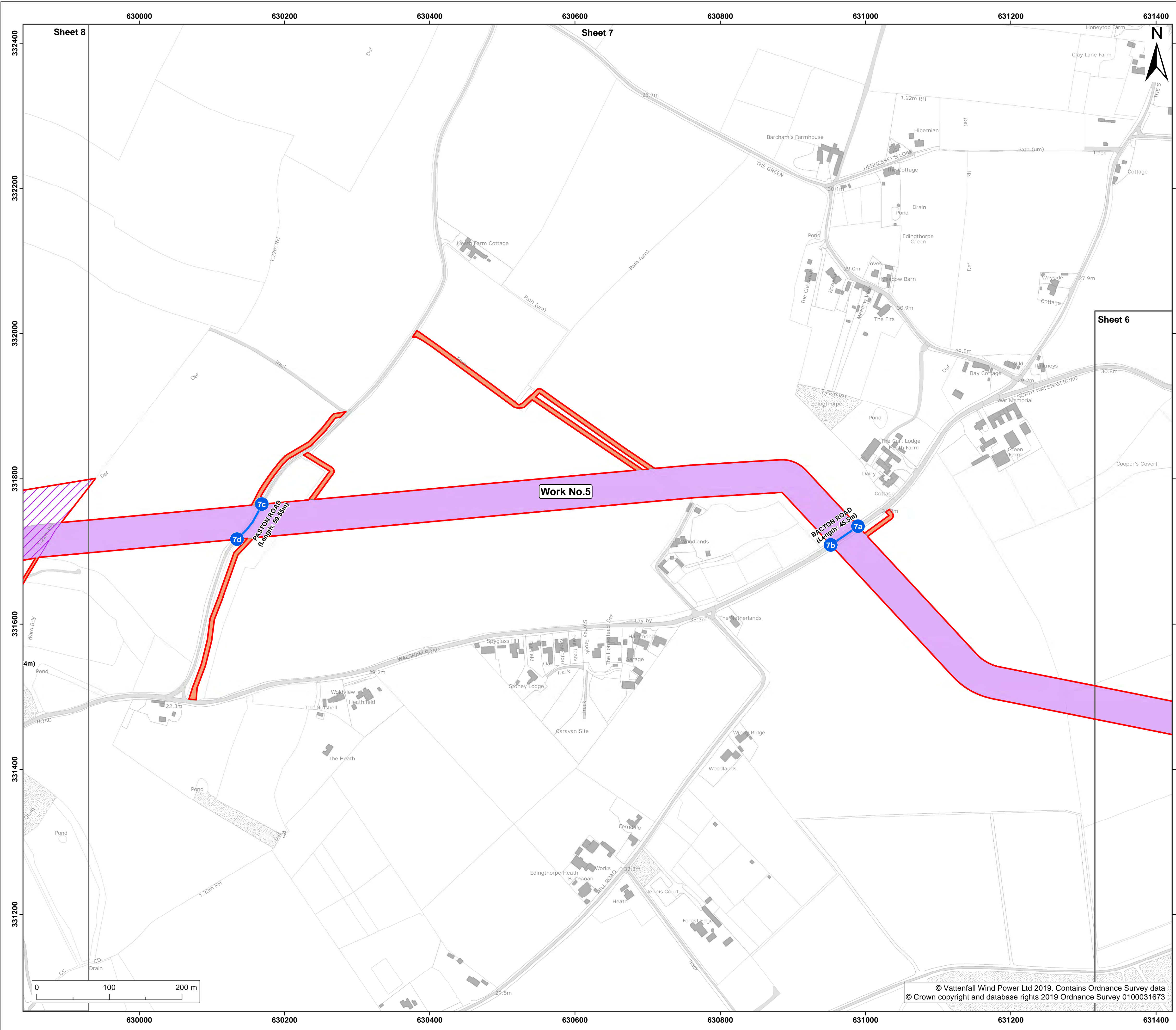
Title: **2.4 Works plan (onshore) (sheet 6 of 42) (November 2019 Revision)**

Doc Ref: 2.4	APFP Ref: 5(2)(j)	Drawing No: PB5640-007-000-006			
Revision: 07	Date: 05/11/2019	Drawn: LB	Checked: CD	Size: A1	Scale: 1:2,500
06	14/05/2019	LB	CD	A1	1:2,500

Co-ordinate system: **British National Grid**      EPSG: **27700**



© Vattenfall Wind Power Ltd 2019. Contains Ordnance Survey data © Crown copyright and database rights 2019 Ordnance Survey 0100031673



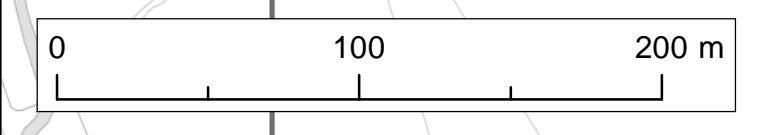
- Legend:**
- Order limits
  - Sheet boundary
  - Work No.5
- Land to be used in connection with construction or maintenance of the works**
- Trenchless crossing zone (used under Scenario 2 only)
  - Site side access
- Street subject to street works (streets)
  - Points referred to in Schedule 2 of the DCO

Project: **Norfolk Boreas Offshore Wind Farm**      Report: **Development Consent Order**

Title: **2.4 Works plan (onshore) (sheet 7 of 42) (November 2019 Revision)**

Doc Ref: 2.4	APFP Ref: 5(2)(j)	Drawing No: PB5640-007-000-006			
Revision: 07	Date: 05/11/2019	Drawn: LB	Checked: CD	Size: A1	Scale: 1:2,500
Revision: 06	Date: 14/05/2019	Drawn: LB	Checked: CD	Size: A1	Scale: 1:2,500

Co-ordinate system: British National Grid      EPSG: 27700



© Vattenfall Wind Power Ltd 2019. Contains Ordnance Survey data © Crown copyright and database rights 2019 Ordnance Survey 0100031673

